
EAST YORKSHIRE SOLAR FARM

East Yorkshire Solar Farm
EN010143

Streets, Rights of Way and Access Plan

Part 1 of 2

Document Reference: EN010143/APP/2.4

Regulation 5(2)(k)

Infrastructure Planning (Applications: Prescribed Forms and Procedure)

Regulations 2009

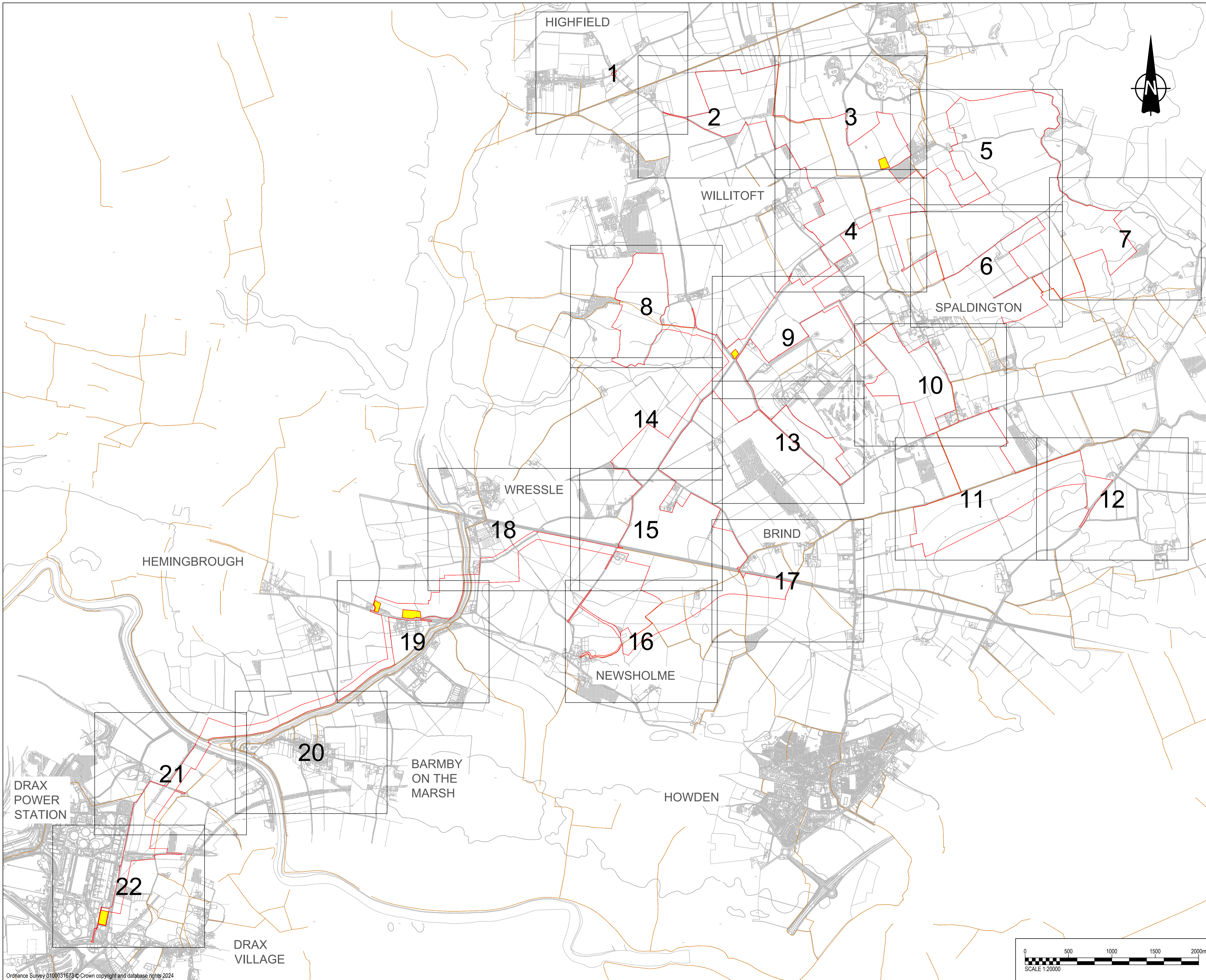
June 2024

Revision Number: 01

2009

BOOM-POWER.CO.UK

BOOM
POWER



PROJECT

East Yorkshire Solar Farm

CLIENT

East Yorkshire Solar Farm Limited

CONSULTANT

AECOM
Midpoint
Alencon Link
Basingstoke, RG21 7PP
www.aecom.com

GENERAL NOTES

1. ALL DIMENSIONS IN METRES UNLESS STATED OTHERWISE.
2. DO NOT SCALE FROM THIS DRAWING. USE ONLY PRINTED DIMENSIONS.
3. THE PROPOSED WORKS SHOWN ARE ILLUSTRATIVE ONLY AND WILL BE SUBJECT TO CHANGE AS PART OF DETAILED DESIGN DEVELOPMENT. ANY CHANGES WILL BE LIMITED TO BEING WITHIN THE ORDER LIMITS AND ANY OTHER CONSTRAINTS INCLUDED IN THE DEVELOPMENT CONSENT ORDER.
4. THESE PLANS SHOULD BE READ IN CONJUNCTION WITH SCHEDULES 4 TO 8 (INCLUSIVE) OF THE DEVELOPMENT CONSENT ORDER.

KEY

- ORDER LIMITS
- LAND NOT INCLUDED IN THE ORDER LIMITS
- EXISTING PUBLIC RIGHTS OF WAY

ISSUE/REVISION

I/R	DATE	DESCRIPTION
P04	17-06-2024	Updated OS Licence
P03	19-10-2023	Updated Sheet Plan Layout
P02	25-09-2023	Amended Following Internal Review
P01	01-09-2023	Issued for Internal Review

ISSUE PURPOSE

DCO Application

PROJECT NUMBER

60683115

PLAN TITLE

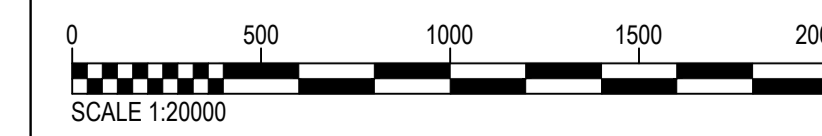
Streets Rights of Way and Access Key Plan

REFERENCE NUMBER


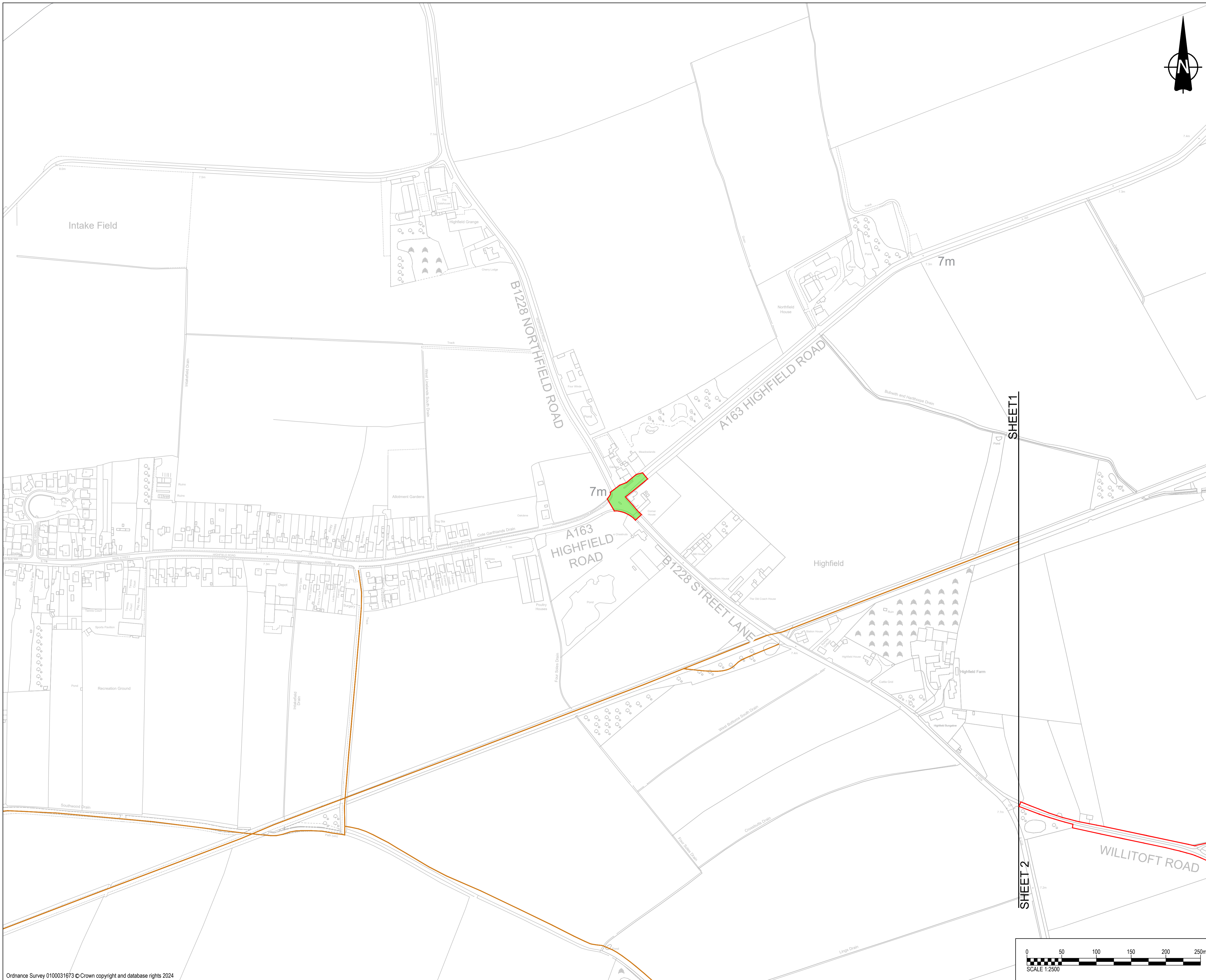
EN010143/APP/2.4

LEGISLATION REFERENCE

APFP 2009 Regulation 5(2)(k)



This drawing has been prepared for the use of AECOM's client. It may not be used, modified, reproduced or relied upon by third parties, except as agreed by AECOM or as required by law. AECOM accepts no responsibility, and denies any liability whatsoever, to any party that uses or relies on this drawing without AECOM's express written consent. Do not scale this document.



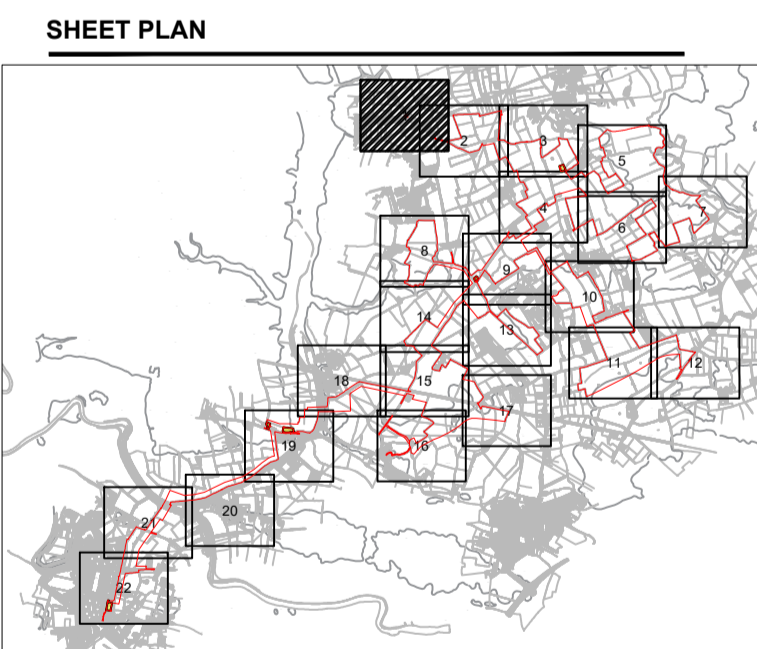
PROJECT
 East Yorkshire Solar Farm

CLIENT
 East Yorkshire Solar Farm Limited

CONSULTANT
 AECOM
 Midpoint
 Alencon Link
 Basingstoke, RG21 7PP
 www.aecom.com

- GENERAL NOTES**
- ALL DIMENSIONS IN METRES UNLESS STATED OTHERWISE.
 - DO NOT SCALE FROM THIS DRAWING. USE ONLY PRINTED DIMENSIONS.
 - THE PROPOSED WORKS SHOWN ARE ILLUSTRATIVE ONLY AND WILL BE SUBJECT TO CHANGE AS PART OF DETAILED DESIGN DEVELOPMENT. ANY CHANGES WILL BE LIMITED TO BEING WITHIN THE ORDER LIMITS AND ANY OTHER CONSTRAINTS INCLUDED IN THE DEVELOPMENT CONSENT ORDER.
 - THESE PLANS SHOULD BE READ IN CONJUNCTION WITH SCHEDULES 4 TO 8 (INCLUSIVE) OF THE DEVELOPMENT CONSENT ORDER.

- KEY**
- ORDER LIMITS
 - LAND NOT INCLUDED IN THE ORDER LIMITS
 - EXISTING ACCESS TO BE RETAINED
 - EXISTING ACCESS TO BE STOPPED UP
 - EXISTING ACCESS TO BE MANAGED DURING CONSTRUCTION
 - EXISTING ACCESS TO BE RETAINED AND IMPROVED
 - PROPOSED ACCESS TO BE PROVIDED
 - PUBLIC RIGHT OF WAY IDENTIFIER
 - EXISTING PUBLIC RIGHTS OF WAY
 - PROPOSED TEMPORARY PUBLIC RIGHT OF WAY DIVERSION
 - PROPOSED TEMPORARY PUBLIC RIGHT OF WAY CLOSURE
 - PUBLIC RIGHT OF WAY TO BE MANAGED
 - AUTHORIZATION OF USE OF MOTOR VEHICLES OVER PUBLIC RIGHTS OF WAY
 - CORRIDOR FOR PROPOSED PUBLIC RIGHT OF WAY DIVERSION
 - STREET WORKS
 - EXISTING PRIVATE ROAD



ISSUE/REVISION

I/R	DATE	DESCRIPTION
P04	14-06-2024	Incorporated Private Roads
P03	18-10-2023	Updated Sheet Plan Layout
P02	21-09-2023	Amended Following Internal Review
P01	01-09-2023	Issued for Internal Review

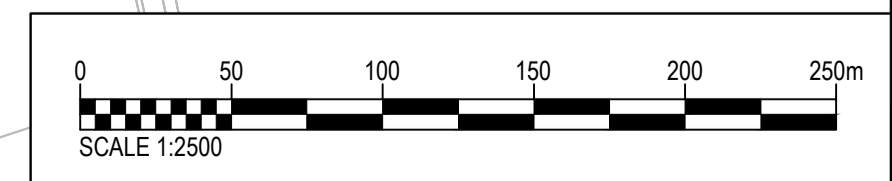
ISSUE PURPOSE
 DCO Application

PROJECT NUMBER
 60683115

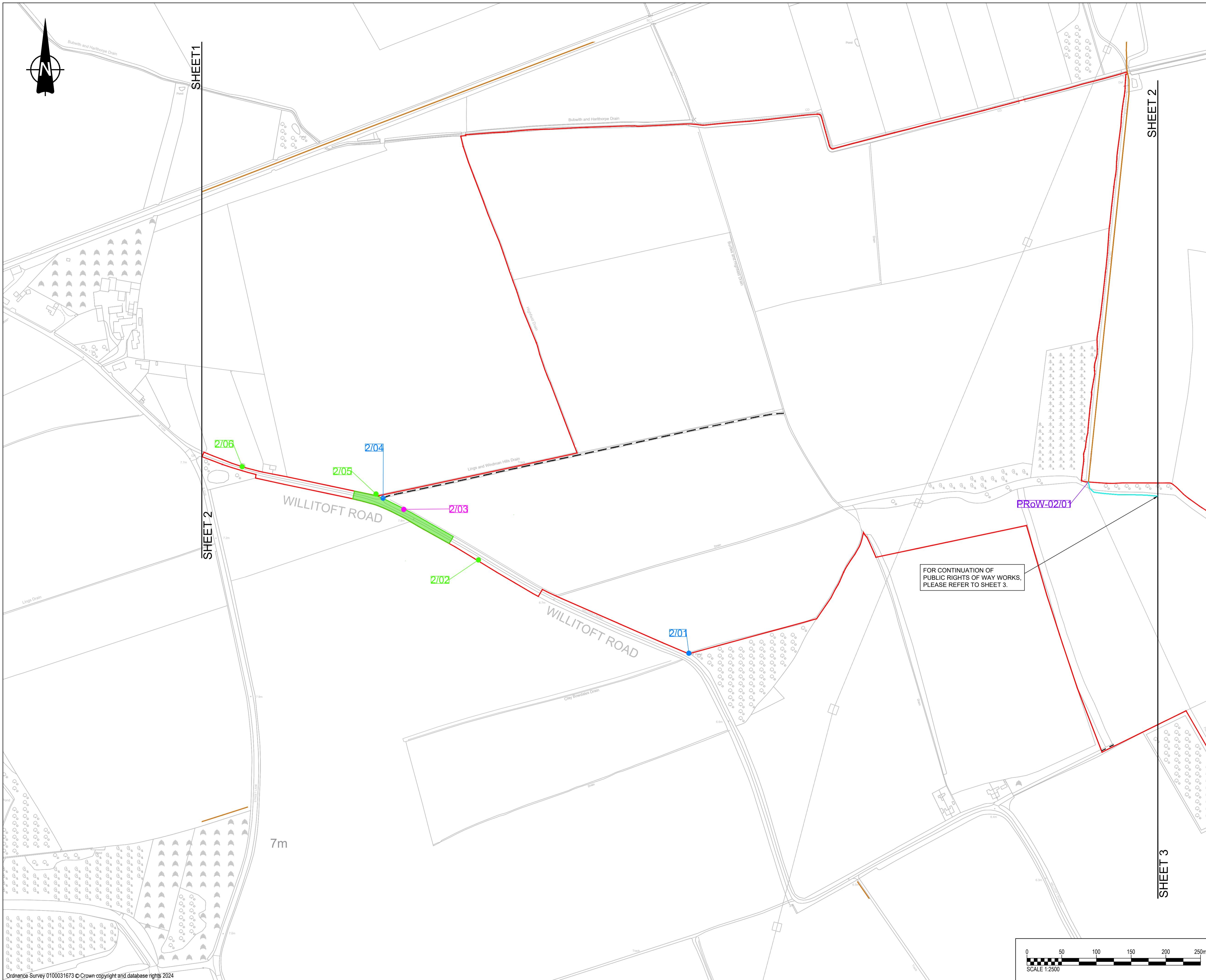
PLAN TITLE
 Streets Rights of Way and Access Plan Sheet 1 of 22

REFERENCE NUMBER
 EN010143/APP/2.4

LEGISLATION REFERENCE
 APPF 2009 Regulation 5(2)(k)

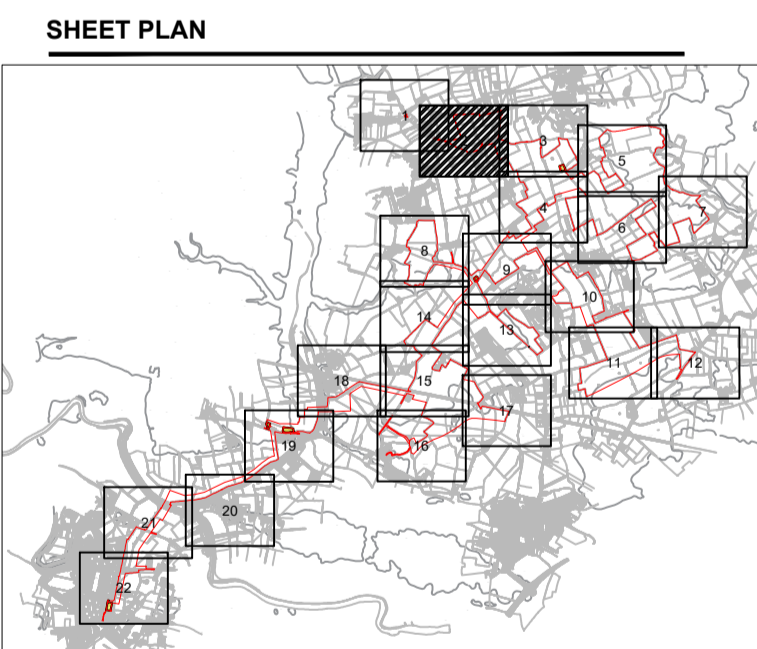


This drawing has been prepared for the use of AECOM's client. It may not be used, modified, reproduced or relied upon by third parties, except as agreed by AECOM or as required by law. AECOM accepts no responsibility, and denies any liability whatsoever, to any party that uses or relies on this drawing without AECOM's express written consent. Do not scale this document.



- GENERAL NOTES**
- ALL DIMENSIONS IN METRES UNLESS STATED OTHERWISE.
 - DO NOT SCALE FROM THIS DRAWING. USE ONLY PRINTED DIMENSIONS.
 - THE PROPOSED WORKS SHOWN ARE ILLUSTRATIVE ONLY AND WILL BE SUBJECT TO CHANGE AS PART OF DETAILED DESIGN DEVELOPMENT. ANY CHANGES WILL BE LIMITED TO BEING WITHIN THE ORDER LIMITS AND ANY OTHER CONSTRAINTS INCLUDED IN THE DEVELOPMENT CONSENT ORDER.
 - THESE PLANS SHOULD BE READ IN CONJUNCTION WITH SCHEDULES 4 TO 8 (INCLUSIVE) OF THE DEVELOPMENT CONSENT ORDER.

- KEY**
- ORDER LIMITS
 - LAND NOT INCLUDED IN THE ORDER LIMITS
 - EXISTING ACCESS TO BE RETAINED
 - EXISTING ACCESS TO BE STOPPED UP
 - EXISTING ACCESS TO BE MANAGED DURING CONSTRUCTION
 - EXISTING ACCESS TO BE RETAINED AND IMPROVED
 - PROPOSED ACCESS TO BE PROVIDED
 - PUBLIC RIGHT OF WAY IDENTIFIER
 - EXISTING PUBLIC RIGHTS OF WAY
 - PROPOSED TEMPORARY PUBLIC RIGHT OF WAY DIVERSION
 - PROPOSED TEMPORARY PUBLIC RIGHT OF WAY CLOSURE
 - PUBLIC RIGHT OF WAY TO BE MANAGED
 - AUTHORISATION OF USE OF MOTOR VEHICLES OVER PUBLIC RIGHTS OF WAY
 - CORRIDOR FOR PROPOSED PUBLIC RIGHT OF WAY DIVERSION
 - STREET WORKS
 - EXISTING PRIVATE ROAD



ISSUE/REVISION

I/R	DATE	DESCRIPTION
P05	11-06-2024	Incorporated Private Roads
P04	02-11-2023	Updated Post Legal Review
P03	19-10-2023	Updated Sheet Plan Layout
P02	21-09-2023	Amended Following Internal Review
P01	01-09-2023	Issued for Internal Review

ISSUE PURPOSE
 DCO Application

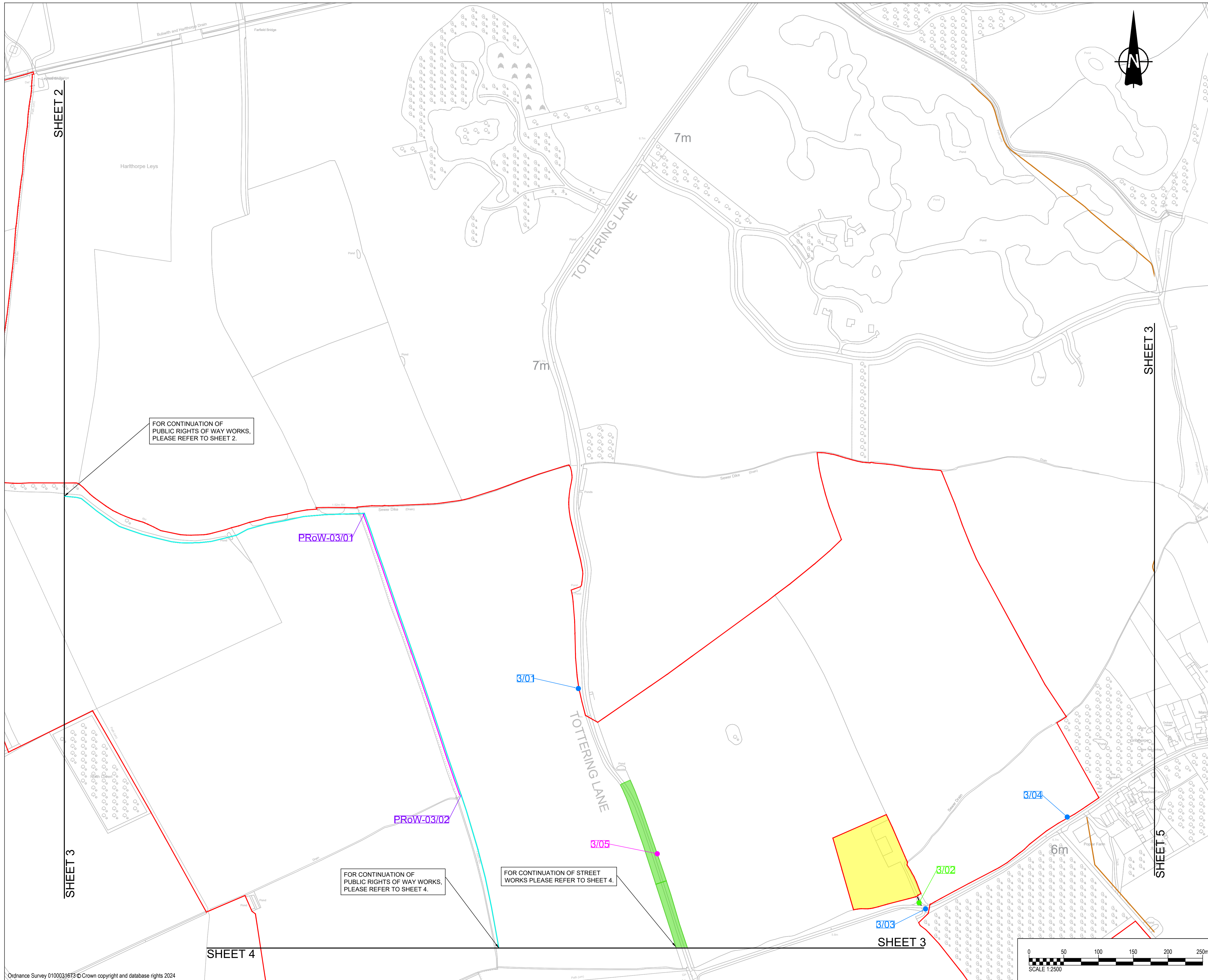
PROJECT NUMBER
 60683115

PLAN TITLE
 Streets Rights of Way and Access Plan Sheet 2 of 22

REFERENCE NUMBER
 EN010143/APP/2.4

LEGISLATION REFERENCE
 APFP 2009 Regulation 5(2)(k)

This drawing has been prepared for the use of AECOM's client. It may not be used, modified, reproduced or relied upon by third parties, except as agreed by AECOM or as required by law. AECOM accepts no responsibility, and denies any liability whatsoever, to any party that uses or relies on this drawing without AECOM's express written consent. Do not scale this document.



FOR CONTINUATION OF PUBLIC RIGHTS OF WAY WORKS, PLEASE REFER TO SHEET 2.

FOR CONTINUATION OF PUBLIC RIGHTS OF WAY WORKS, PLEASE REFER TO SHEET 4.

FOR CONTINUATION OF STREET WORKS PLEASE REFER TO SHEET 4.

PROJECT

East Yorkshire Solar Farm

CLIENT

East Yorkshire Solar Farm

Limited

CONSULTANT

AECOM
 Midpoint
 Alencon Link
 Basingstoke, RG21 7PP
 www.aecom.com

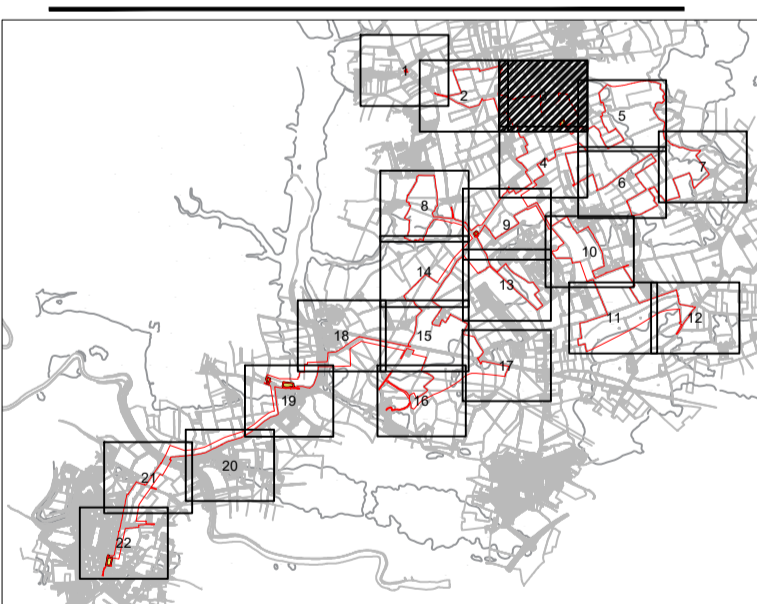
GENERAL NOTES

1. ALL DIMENSIONS IN METRES UNLESS STATED OTHERWISE.
2. DO NOT SCALE FROM THIS DRAWING. USE ONLY PRINTED DIMENSIONS.
3. THE PROPOSED WORKS SHOWN ARE ILLUSTRATIVE ONLY AND WILL BE SUBJECT TO CHANGE AS PART OF DETAILED DESIGN DEVELOPMENT. ANY CHANGES WILL BE LIMITED TO BEING WITHIN THE ORDER LIMITS AND ANY OTHER CONSTRAINTS INCLUDED IN THE DEVELOPMENT CONSENT ORDER.
4. THESE PLANS SHOULD BE READ IN CONJUNCTION WITH SCHEDULES 4 TO 8 (INCLUSIVE) OF THE DEVELOPMENT CONSENT ORDER.

KEY

- ORDER LIMITS
- LAND NOT INCLUDED IN THE ORDER LIMITS
- L/01 EXISTING ACCESS TO BE RETAINED
- L/01 EXISTING ACCESS TO BE STOPPED UP
- L/01 EXISTING ACCESS TO BE MANAGED DURING CONSTRUCTION
- L/01 EXISTING ACCESS TO BE RETAINED AND IMPROVED
- L/01 PROPOSED ACCESS TO BE PROVIDED
- PRoW/1/01 PUBLIC RIGHT OF WAY IDENTIFIER
- EXISTING PUBLIC RIGHTS OF WAY
- PROPOSED TEMPORARY PUBLIC RIGHT OF WAY DIVERSION
- PROPOSED TEMPORARY PUBLIC RIGHT OF WAY CLOSURE
- PUBLIC RIGHT OF WAY TO BE MANAGED
- AUTHORIZATION OF USE OF MOTOR VEHICLES OVER PUBLIC RIGHTS OF WAY
- CORRIDOR FOR PROPOSED PUBLIC RIGHT OF WAY DIVERSION
- STREET WORKS
- EXISTING PRIVATE ROAD

SHEET PLAN



ISSUE/REVISION

I/R	DATE	DESCRIPTION
P06	11-06-2024	Incorporated Private Roads
P05	10-11-2023	Relocated Label 3/01
P04	02-11-2023	Updated Post Legal Review
P03	18-10-2023	Updated Sheet Plan Layout
P02	21-09-2023	Amended Following Internal Review
P01	01-09-2023	Issued for Internal Review

ISSUE PURPOSE

DCO Application

PROJECT NUMBER

60683115

PLAN TITLE

Streets Rights of Way and Access Plan Sheet 3 of 22

REFERENCE NUMBER

EN010143/APP/2.4

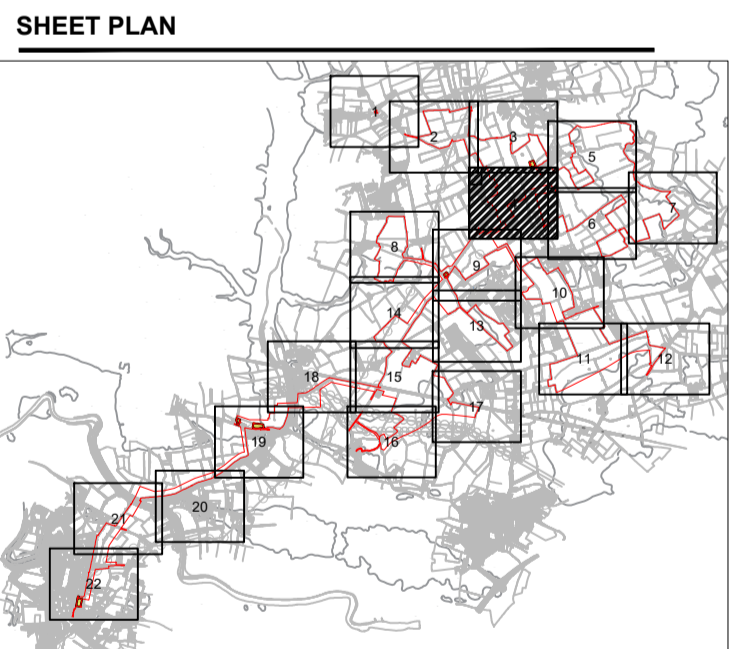
LEGISLATION REFERENCE

APFP 2009 Regulation 5(2)(k)

This drawing has been prepared for the use of AECOM's client. It may not be used, modified, reproduced or relied upon by third parties, except as agreed by AECOM or as required by law. AECOM accepts no responsibility, and denies any liability whatsoever, to any party that uses or relies on this drawing without AECOM's express written consent. Do not scale this document.

- GENERAL NOTES**
- ALL DIMENSIONS IN METRES UNLESS STATED OTHERWISE.
 - DO NOT SCALE FROM THIS DRAWING. USE ONLY PRINTED DIMENSIONS.
 - THE PROPOSED WORKS SHOWN ARE ILLUSTRATIVE ONLY AND WILL BE SUBJECT TO CHANGE AS PART OF DETAILED DESIGN DEVELOPMENT. ANY CHANGES WILL BE LIMITED TO BEING WITHIN THE ORDER LIMITS AND ANY OTHER CONSTRAINTS INCLUDED IN THE DEVELOPMENT CONSENT ORDER.
 - THESE PLANS SHOULD BE READ IN CONJUNCTION WITH SCHEDULES 4 TO 8 (INCLUSIVE) OF THE DEVELOPMENT CONSENT ORDER.

- KEY**
- ORDER LIMITS
 - LAND NOT INCLUDED IN THE ORDER LIMITS
 - EXISTING ACCESS TO BE RETAINED
 - EXISTING ACCESS TO BE STOPPED UP
 - EXISTING ACCESS TO BE MANAGED DURING CONSTRUCTION
 - EXISTING ACCESS TO BE RETAINED AND IMPROVED
 - PROPOSED ACCESS TO BE PROVIDED
 - PUBLIC RIGHT OF WAY IDENTIFIER
 - EXISTING PUBLIC RIGHTS OF WAY
 - PROPOSED TEMPORARY PUBLIC RIGHT OF WAY DIVERSION
 - PROPOSED TEMPORARY PUBLIC RIGHT OF WAY CLOSURE
 - PUBLIC RIGHT OF WAY TO BE MANAGED
 - AUTHORISATION OF USE OF MOTOR VEHICLES OVER PUBLIC RIGHTS OF WAY
 - CORRIDOR FOR PROPOSED PUBLIC RIGHT OF WAY DIVERSION
 - STREET WORKS
 - EXISTING PRIVATE ROAD



ISSUE/REVISION

I/R	DATE	DESCRIPTION
P06	11-06-2024	Incorporated Private Roads
P05	15-11-2023	Added Willitoft Road Cable Works
P04	02-11-2023	Updated Post Internal Review
P03	18-10-2023	Updated Sheet Plan Layout
P02	21-09-2023	Amended Following Internal Review
P01	01-09-2023	Issued for Internal Review

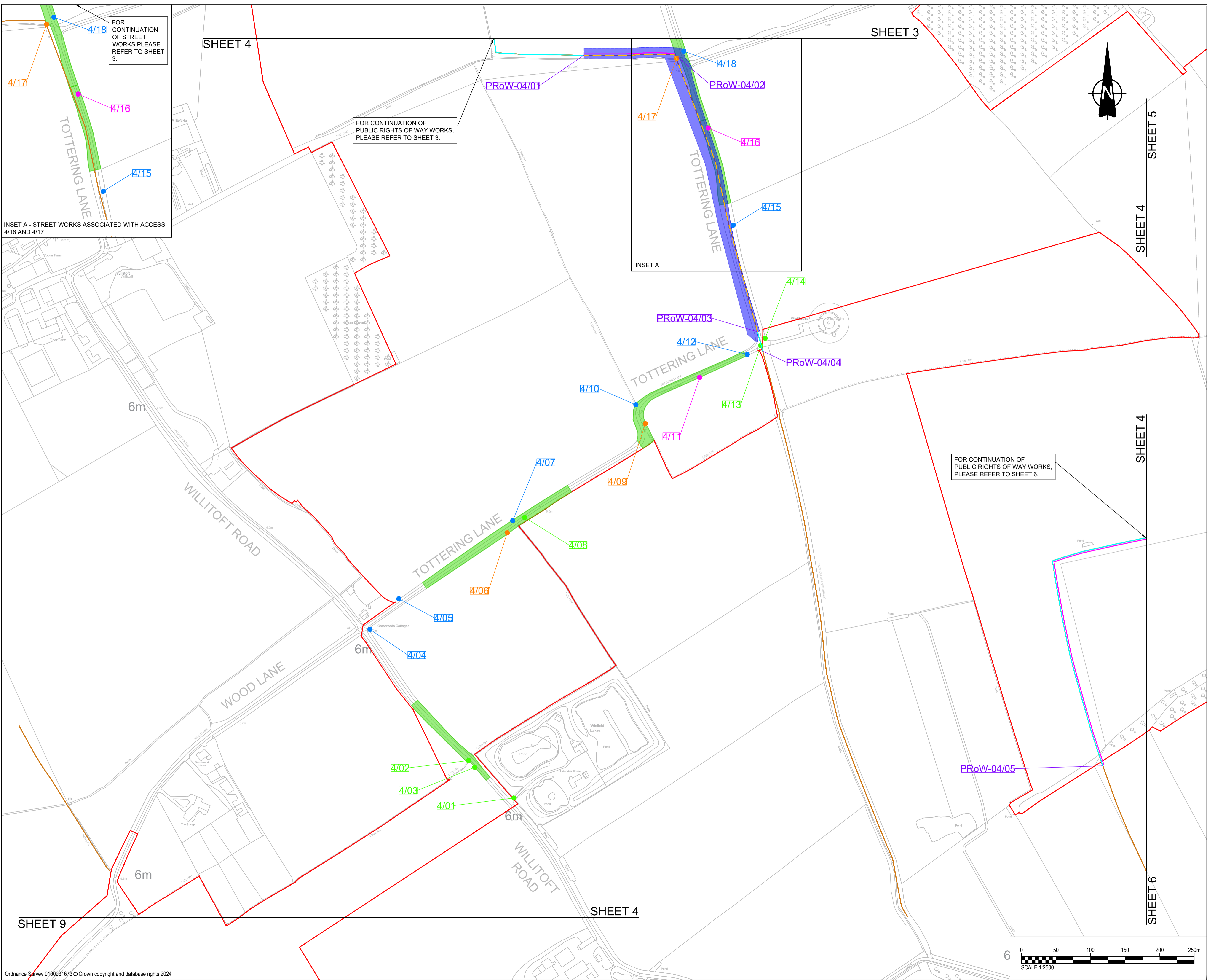
ISSUE PURPOSE
DCO Application

PROJECT NUMBER
60683115

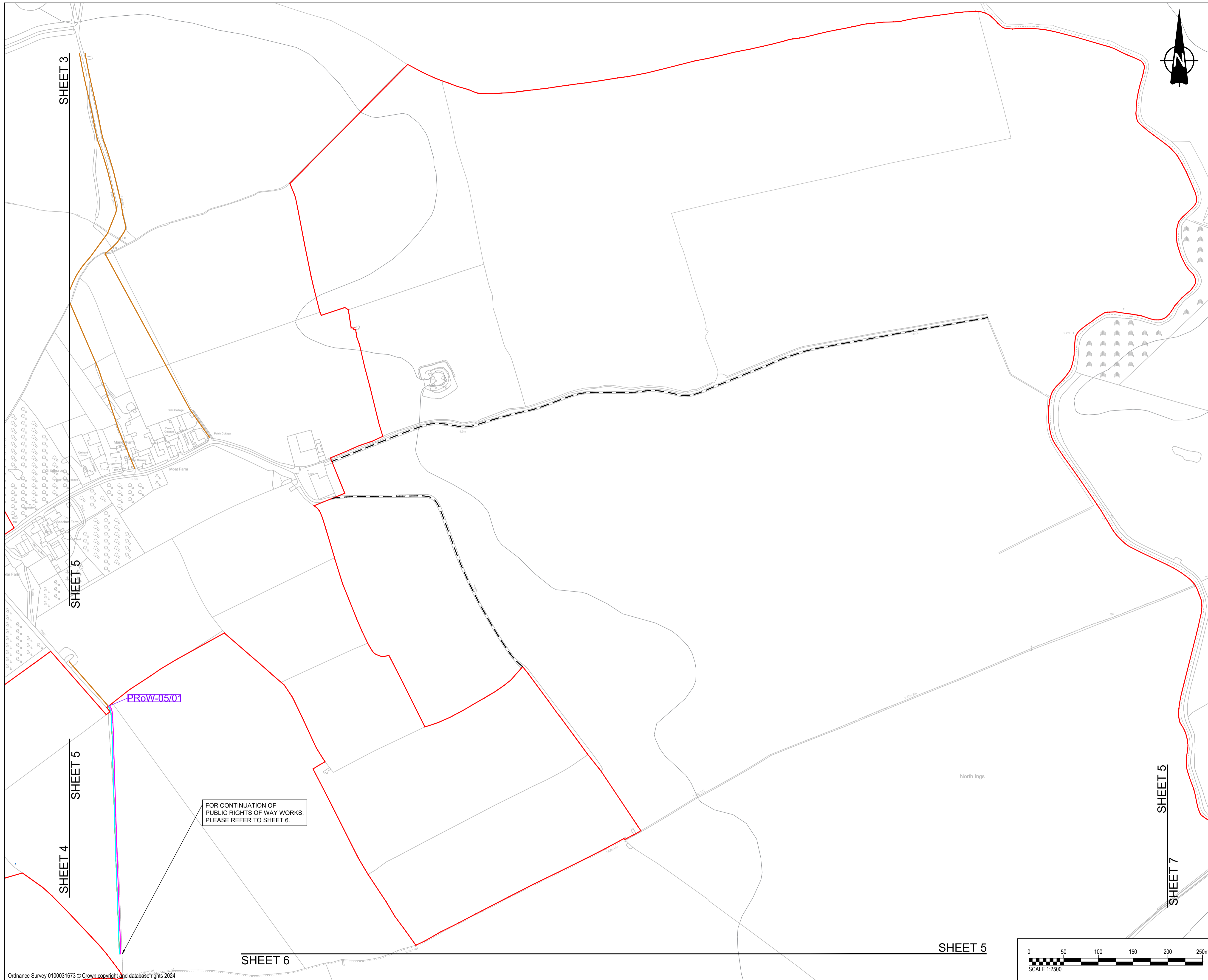
PLAN TITLE
Streets Rights of Way and Access Plan Sheet 4 of 22

REFERENCE NUMBER
EN010143/APP/2.4

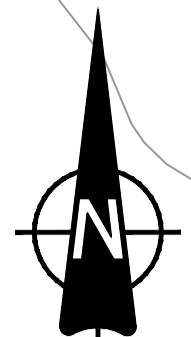
LEGISLATION REFERENCE
APFP 2009 Regulation 5(2)(k)



This drawing has been prepared for the use of AECOM's client. It may not be used, modified, reproduced or relied upon by third parties, except as agreed by AECOM or as required by law. AECOM accepts no responsibility, and denies any liability whatsoever, to any party that uses or relies on this drawing without AECOM's express written consent. Do not scale this document.

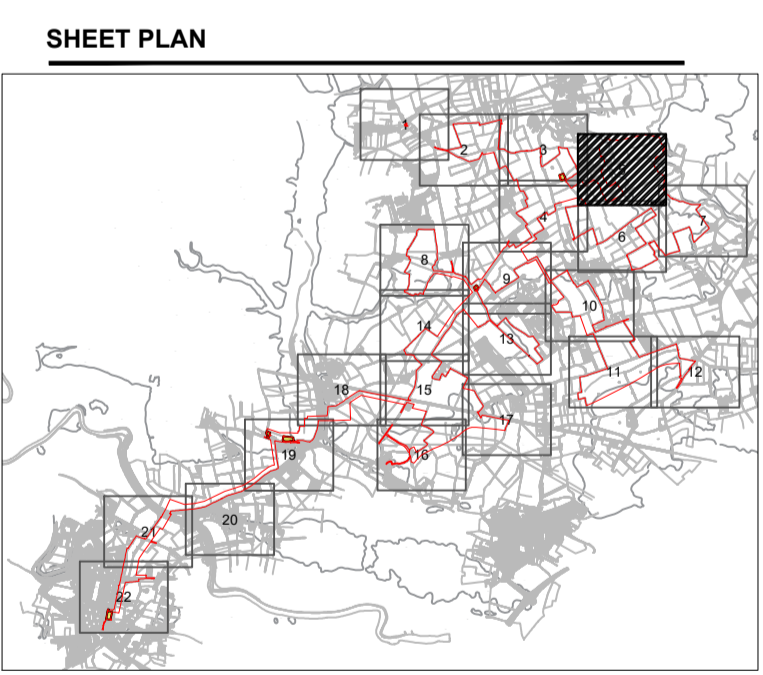


FOR CONTINUATION OF PUBLIC RIGHTS OF WAY WORKS, PLEASE REFER TO SHEET 6.



- GENERAL NOTES**
- ALL DIMENSIONS IN METRES UNLESS STATED OTHERWISE.
 - DO NOT SCALE FROM THIS DRAWING. USE ONLY PRINTED DIMENSIONS.
 - THE PROPOSED WORKS SHOWN ARE ILLUSTRATIVE ONLY AND WILL BE SUBJECT TO CHANGE AS PART OF DETAILED DESIGN DEVELOPMENT. ANY CHANGES WILL BE LIMITED TO BEING WITHIN THE ORDER LIMITS AND ANY OTHER CONSTRAINTS INCLUDED IN THE DEVELOPMENT CONSENT ORDER.
 - THESE PLANS SHOULD BE READ IN CONJUNCTION WITH SCHEDULES 4 TO 8 (INCLUSIVE) OF THE DEVELOPMENT CONSENT ORDER.

- KEY**
- ORDER LIMITS
 - LAND NOT INCLUDED IN THE ORDER LIMITS
 - EXISTING ACCESS TO BE RETAINED
 - EXISTING ACCESS TO BE STOPPED UP
 - EXISTING ACCESS TO BE MANAGED DURING CONSTRUCTION
 - EXISTING ACCESS TO BE RETAINED AND IMPROVED
 - PROPOSED ACCESS TO BE PROVIDED
 - PUBLIC RIGHT OF WAY IDENTIFIER
 - EXISTING PUBLIC RIGHTS OF WAY
 - PROPOSED TEMPORARY PUBLIC RIGHT OF WAY DIVERSION
 - PROPOSED TEMPORARY PUBLIC RIGHT OF WAY CLOSURE
 - PUBLIC RIGHT OF WAY TO BE MANAGED
 - AUTHORISATION OF USE OF MOTOR VEHICLES OVER PUBLIC RIGHTS OF WAY
 - CORRIDOR FOR PROPOSED PUBLIC RIGHT OF WAY DIVERSION
 - STREET WORKS
 - EXISTING PRIVATE ROAD



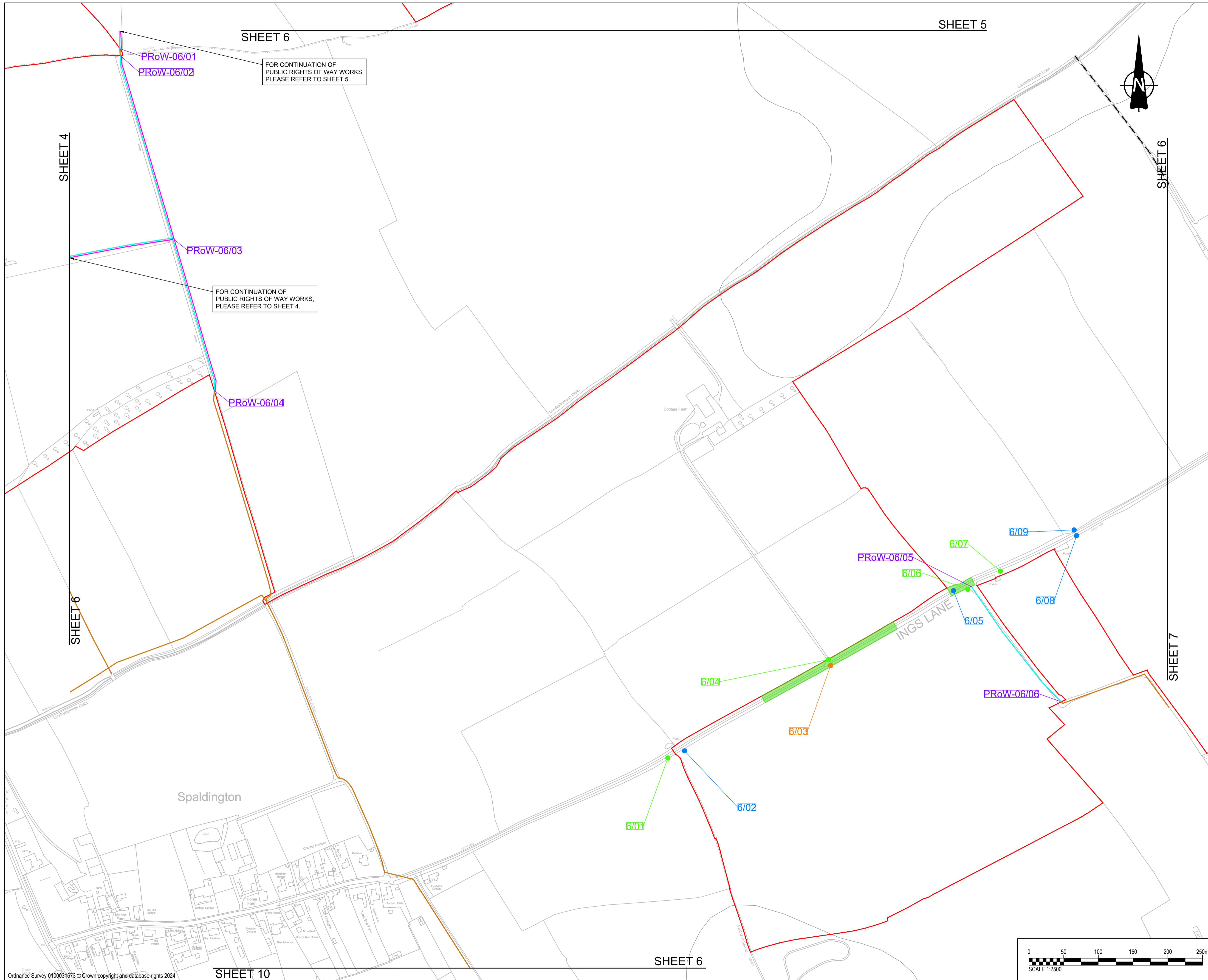
ISSUE/REVISION

I/R	DATE	DESCRIPTION
P05	11-06-2024	Incorporated Private Roads
P04	02-11-2023	Updated Post Legal Review
P03	20-10-2023	Updated Sheet Plan Layout
P02	21-09-2023	Amended Following Internal Review
P01	01-09-2023	Issued for Internal review

ISSUE PURPOSE
 DCO Application
PROJECT NUMBER
 60683115
PLAN TITLE
 Streets Rights of Way and Access Plan Sheet 5 of 22
REFERENCE NUMBER
 EN010143/APP/2.4
LEGISLATION REFERENCE
 APFP 2009 Regulation 5(2)(k)



ISO A1 594mm x 841mm
 Approved: JCH
 Checked: MP
 Designer: JP
 Project Management Initials:
 Last saved by: JESSICA PALMER(2024.06.13) - Last Picked: 2024.06.17
 Filename: C:\USERS\JESSICA.PALMER\ONE DRIVE - AECOM\DESKTOP\BOOM POWER SOLAR\60683115-HGN-DR-CH-1005 SHEET 6 P05.DWG



FOR CONTINUATION OF PUBLIC RIGHTS OF WAY WORKS, PLEASE REFER TO SHEET 5.

FOR CONTINUATION OF PUBLIC RIGHTS OF WAY WORKS, PLEASE REFER TO SHEET 4.

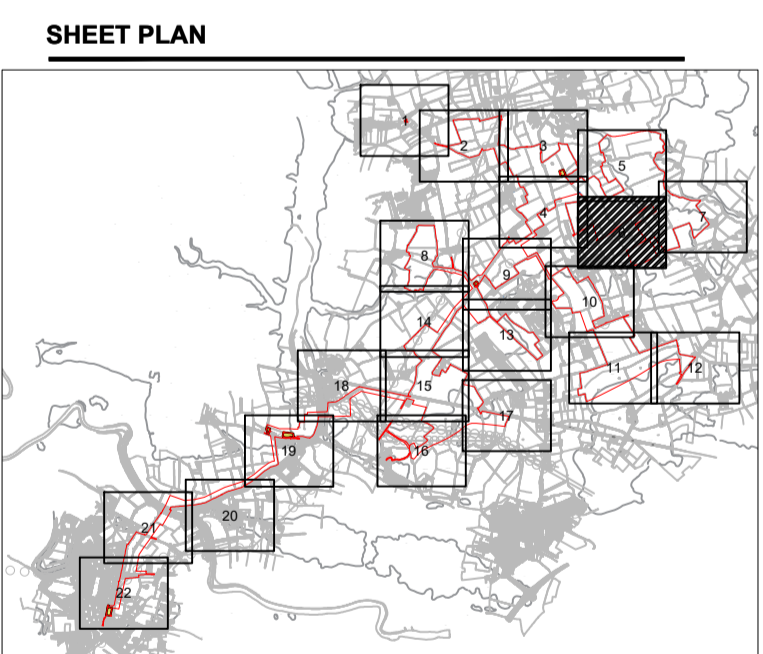


PROJECT
 East Yorkshire Solar Farm
CLIENT
 East Yorkshire Solar Farm Limited
CONSULTANT

AECOM
 Midpoint
 Alencon Link
 Basingstoke, RG21 7PP
 www.aecom.com

- GENERAL NOTES**
- ALL DIMENSIONS IN METRES UNLESS STATED OTHERWISE.
 - DO NOT SCALE FROM THIS DRAWING. USE ONLY PRINTED DIMENSIONS.
 - THE PROPOSED WORKS SHOWN ARE ILLUSTRATIVE ONLY AND WILL BE SUBJECT TO CHANGE AS PART OF DETAILED DESIGN DEVELOPMENT. ANY CHANGES WILL BE LIMITED TO BEING WITHIN THE ORDER LIMITS AND ANY OTHER CONSTRAINTS INCLUDED IN THE DEVELOPMENT CONSENT ORDER.
 - THESE PLANS SHOULD BE READ IN CONJUNCTION WITH SCHEDULES 4 TO 8 (INCLUSIVE) OF THE DEVELOPMENT CONSENT ORDER.

- KEY**
- ORDER LIMITS
 - LAND NOT INCLUDED IN THE ORDER LIMITS
 - EXISTING ACCESS TO BE RETAINED
 - EXISTING ACCESS TO BE STOPPED UP
 - EXISTING ACCESS TO BE MANAGED DURING CONSTRUCTION
 - EXISTING ACCESS TO BE RETAINED AND IMPROVED
 - PROPOSED ACCESS TO BE PROVIDED
 - PUBLIC RIGHT OF WAY IDENTIFIER
 - EXISTING PUBLIC RIGHTS OF WAY
 - PROPOSED TEMPORARY PUBLIC RIGHT OF WAY DIVERSION
 - PROPOSED TEMPORARY PUBLIC RIGHT OF WAY CLOSURE
 - PUBLIC RIGHT OF WAY TO BE MANAGED
 - AUTHORISATION OF USE OF MOTOR VEHICLES OVER PUBLIC RIGHTS OF WAY
 - CORRIDOR FOR PROPOSED PUBLIC RIGHT OF WAY DIVERSION
 - STREET WORKS
 - EXISTING PRIVATE ROAD

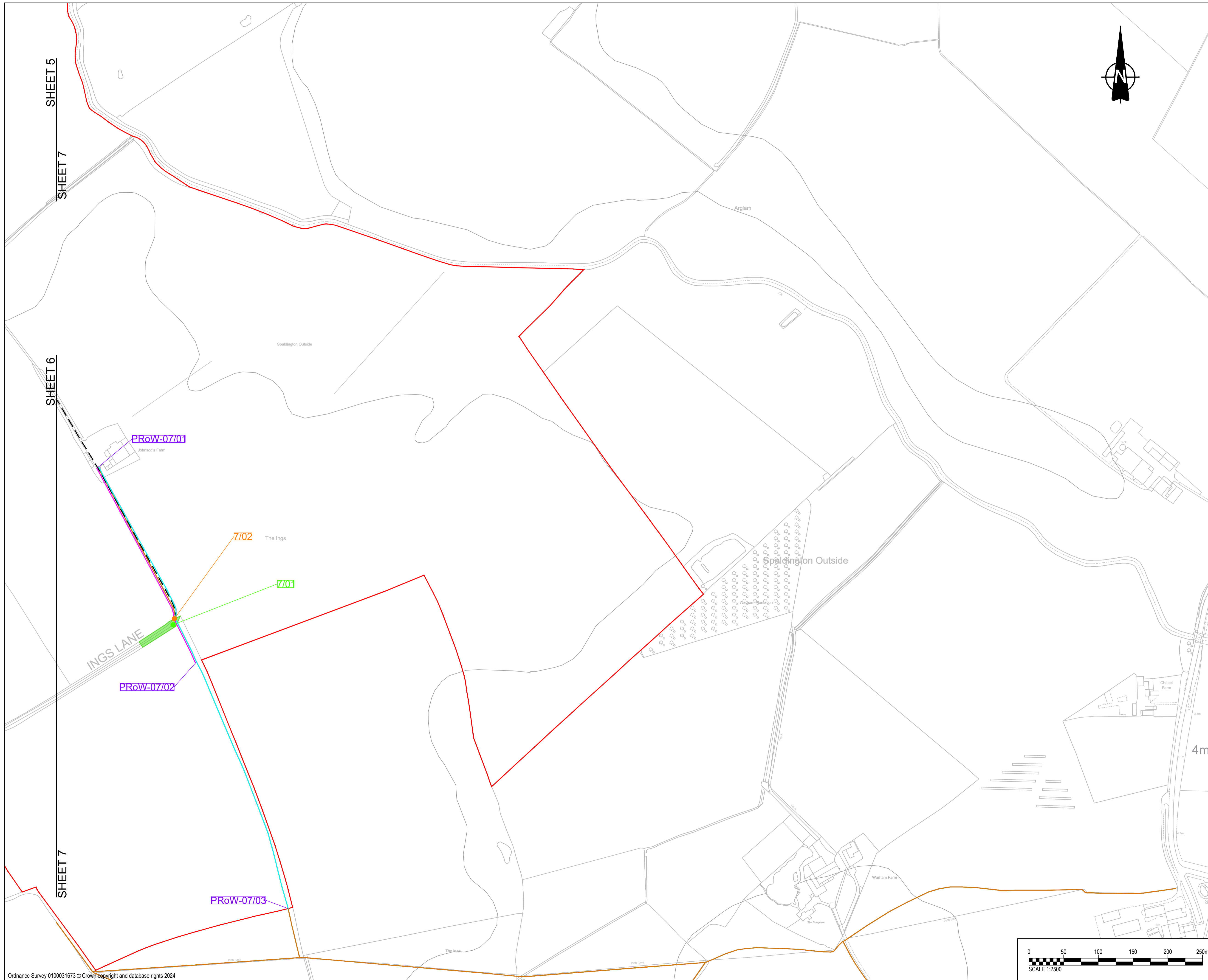


ISSUE/REVISION

I/R	DATE	DESCRIPTION
P05	11-06-2024	Incorporated Private Roads
P04	02-11-2023	Updated Post Legal Review
P03	18-10-2023	Updated Sheet Plan Layout
P02	21-09-2023	Amended Following Internal Review
P01	01-09-2023	Issued for Internal Review

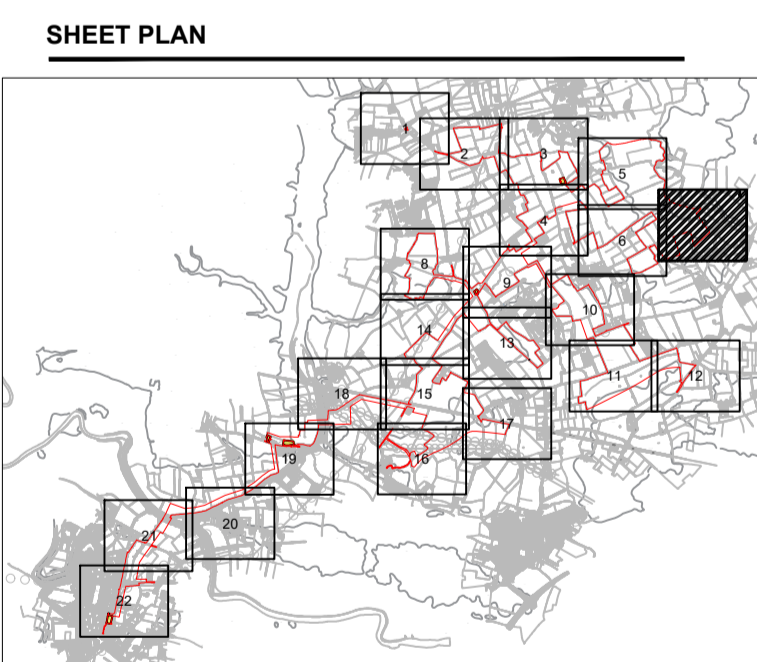
ISSUE PURPOSE
 DCO Application
PROJECT NUMBER
 60683115
PLAN TITLE
 Streets Rights of Way and Access Plan Sheet 6 of 22
REFERENCE NUMBER
 EN010143/APP/2.4
LEGISLATION REFERENCE
 APFP 2009 Regulation 5(2)(k)

This drawing has been prepared for the use of AECOM's client. It may not be used, modified, reproduced or relied upon by third parties, except as agreed by AECOM or as required by law. AECOM accepts no responsibility, and denies any liability whatsoever, to any party that uses or relies on this drawing without AECOM's express written consent. Do not scale this document.



- GENERAL NOTES**
- ALL DIMENSIONS IN METRES UNLESS STATED OTHERWISE.
 - DO NOT SCALE FROM THIS DRAWING. USE ONLY PRINTED DIMENSIONS.
 - THE PROPOSED WORKS SHOWN ARE ILLUSTRATIVE ONLY AND WILL BE SUBJECT TO CHANGE AS PART OF DETAILED DESIGN DEVELOPMENT. ANY CHANGES WILL BE LIMITED TO BEING WITHIN THE ORDER LIMITS AND ANY OTHER CONSTRAINTS INCLUDED IN THE DEVELOPMENT CONSENT ORDER.
 - THESE PLANS SHOULD BE READ IN CONJUNCTION WITH SCHEDULES 4 TO 8 (INCLUSIVE) OF THE DEVELOPMENT CONSENT ORDER.

- KEY**
- ORDER LIMITS
 - LAND NOT INCLUDED IN THE ORDER LIMITS
 - EXISTING ACCESS TO BE RETAINED
 - EXISTING ACCESS TO BE STOPPED UP
 - EXISTING ACCESS TO BE MANAGED DURING CONSTRUCTION
 - EXISTING ACCESS TO BE RETAINED AND IMPROVED
 - PROPOSED ACCESS TO BE PROVIDED
 - PUBLIC RIGHT OF WAY IDENTIFIER
 - EXISTING PUBLIC RIGHTS OF WAY
 - PROPOSED TEMPORARY PUBLIC RIGHT OF WAY DIVERSION
 - PROPOSED TEMPORARY PUBLIC RIGHT OF WAY CLOSURE
 - PUBLIC RIGHT OF WAY TO BE MANAGED
 - AUTHORISATION OF USE OF MOTOR VEHICLES OVER PUBLIC RIGHTS OF WAY
 - CORRIDOR FOR PROPOSED PUBLIC RIGHT OF WAY DIVERSION
 - STREET WORKS
 - EXISTING PRIVATE ROAD



ISSUE/REVISION

I/R	DATE	DESCRIPTION
P04	11-06-2024	Incorporated Private Roads
P03	19-10-2023	Updated Sheet Plan Layout
P02	21-09-2023	Amended Following Internal Review
P01	01-09-2023	Issued for Internal Review

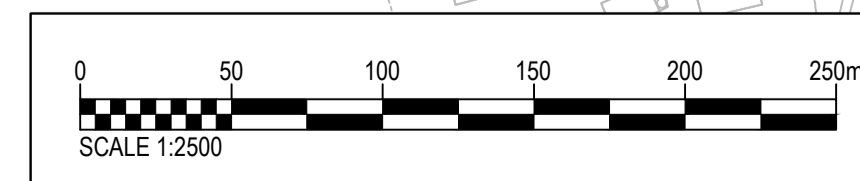
ISSUE PURPOSE
 DCO Application

PROJECT NUMBER
 60683115

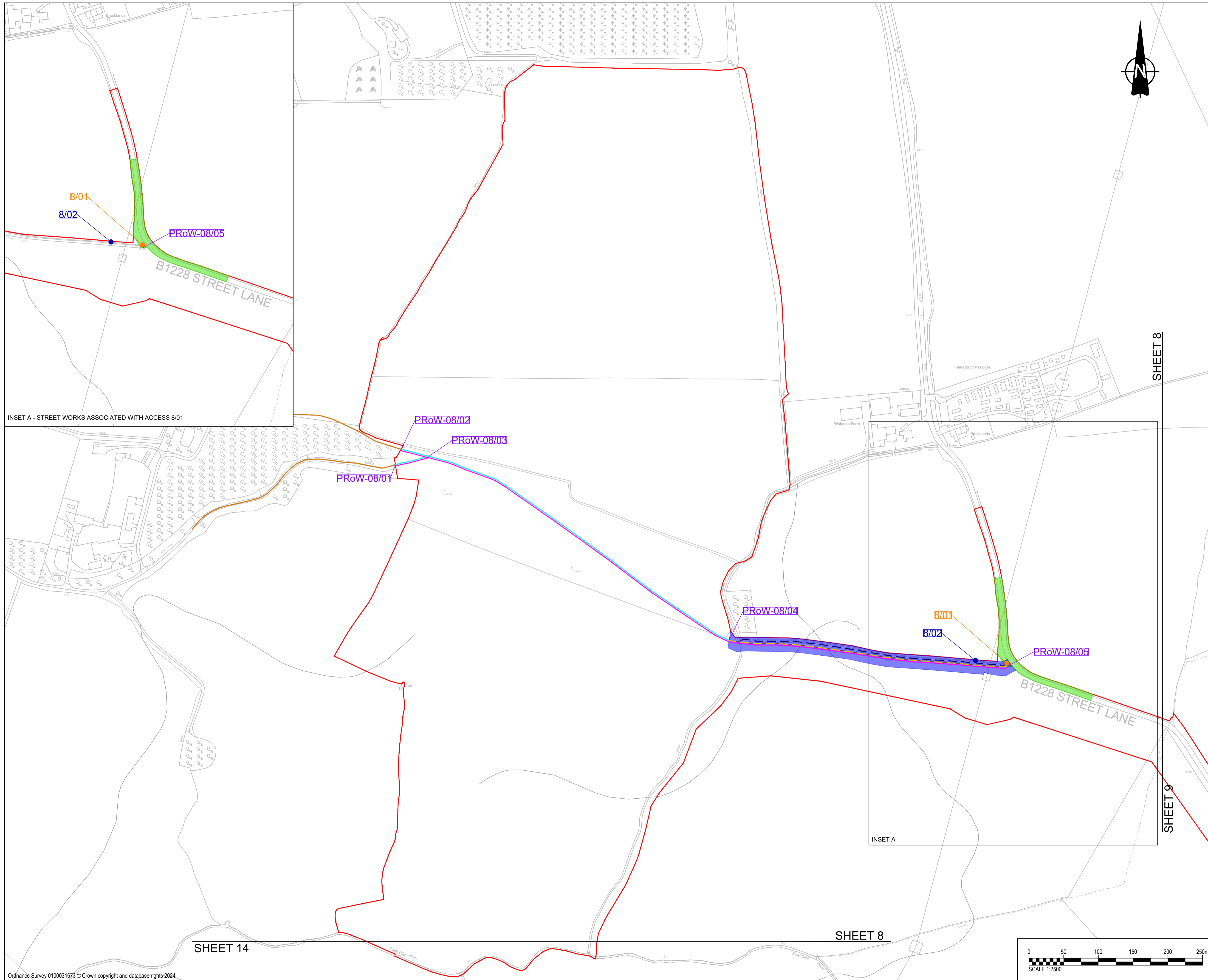
PLAN TITLE
 Streets Rights of Way and Access Plan Sheet 7 of 22

REFERENCE NUMBER
 EN010143/APP/2.4

LEGISLATION REFERENCE
 APFP 2009 Regulation 5(2)(k)




This drawing has been prepared for the use of AECOM's client. It may not be used, modified, reproduced or relied upon by third parties, except as agreed by AECOM or as required by law. AECOM accepts no responsibility, and denies any liability whatsoever, to any party that uses or relies on this drawing without AECOM's express written consent. Do not scale this document.



INSET A - STREET WORKS ASSOCIATED WITH ACCESS 8/01

INSET A

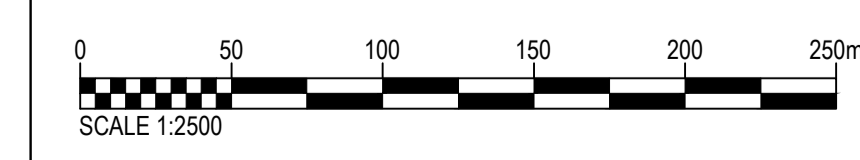


SHEET 8

SHEET 9

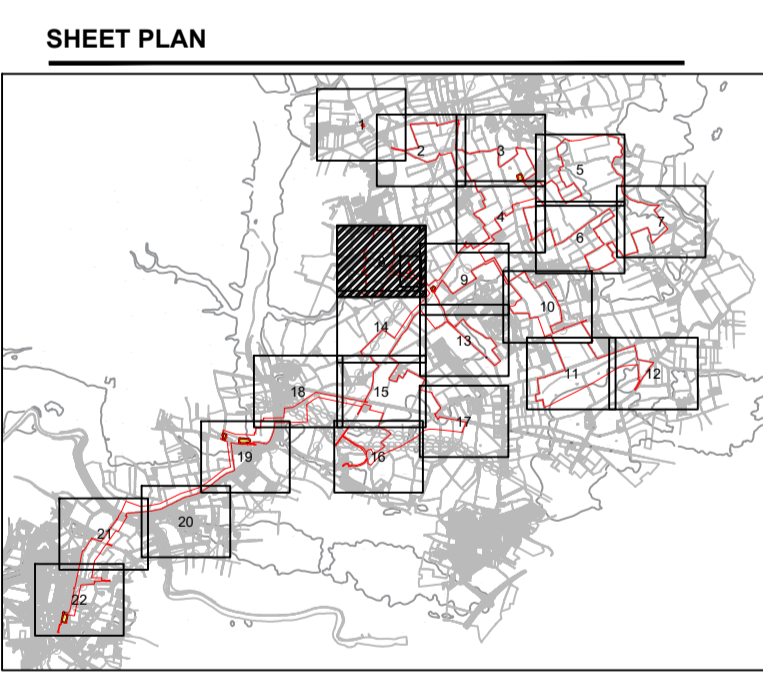
SHEET 14

SHEET 8



- GENERAL NOTES**
- ALL DIMENSIONS IN METRES UNLESS STATED OTHERWISE.
 - DO NOT SCALE FROM THIS DRAWING. USE ONLY PRINTED DIMENSIONS.
 - THE PROPOSED WORKS SHOWN ARE ILLUSTRATIVE ONLY AND WILL BE SUBJECT TO CHANGE AS PART OF DETAILED DESIGN DEVELOPMENT. ANY CHANGES WILL BE LIMITED TO BEING WITHIN THE ORDER LIMITS AND ANY OTHER CONSTRAINTS INCLUDED IN THE DEVELOPMENT CONSENT ORDER. THESE PLANS SHOULD BE READ IN CONJUNCTION WITH SCHEDULES 4 TO 8 (INCLUSIVE) OF THE DEVELOPMENT CONSENT ORDER.

- KEY**
- ORDER LIMITS
 - LAND NOT INCLUDED IN THE ORDER LIMITS
 - EXISTING ACCESS TO BE RETAINED
 - EXISTING ACCESS TO BE STOPPED UP
 - EXISTING ACCESS TO BE MANAGED DURING CONSTRUCTION
 - EXISTING ACCESS TO BE RETAINED AND IMPROVED
 - PROPOSED ACCESS TO BE PROVIDED
 - PUBLIC RIGHT OF WAY IDENTIFIER
 - EXISTING PUBLIC RIGHTS OF WAY
 - PROPOSED TEMPORARY PUBLIC RIGHT OF WAY DIVERSION
 - PROPOSED TEMPORARY PUBLIC RIGHT OF WAY CLOSURE
 - PUBLIC RIGHT OF WAY TO BE MANAGED
 - AUTHORISATION OF USE OF MOTOR VEHICLES OVER PUBLIC RIGHTS OF WAY
 - CORRIDOR FOR PROPOSED PUBLIC RIGHT OF WAY DIVERSION
 - STREET WORKS
 - EXISTING PRIVATE ROAD



ISSUE/REVISION

I/R	DATE	DESCRIPTION
P05	11-06-2024	Incorporated Private Roads
P04	10-11-2023	Updated Following Legal Review
P03	19-10-2023	Updated Sheet Plan Layout
P02	21-09-2023	Amended Following Internal Review
P01	01-09-2023	Issued for Internal Review

ISSUE PURPOSE
 DCO Application

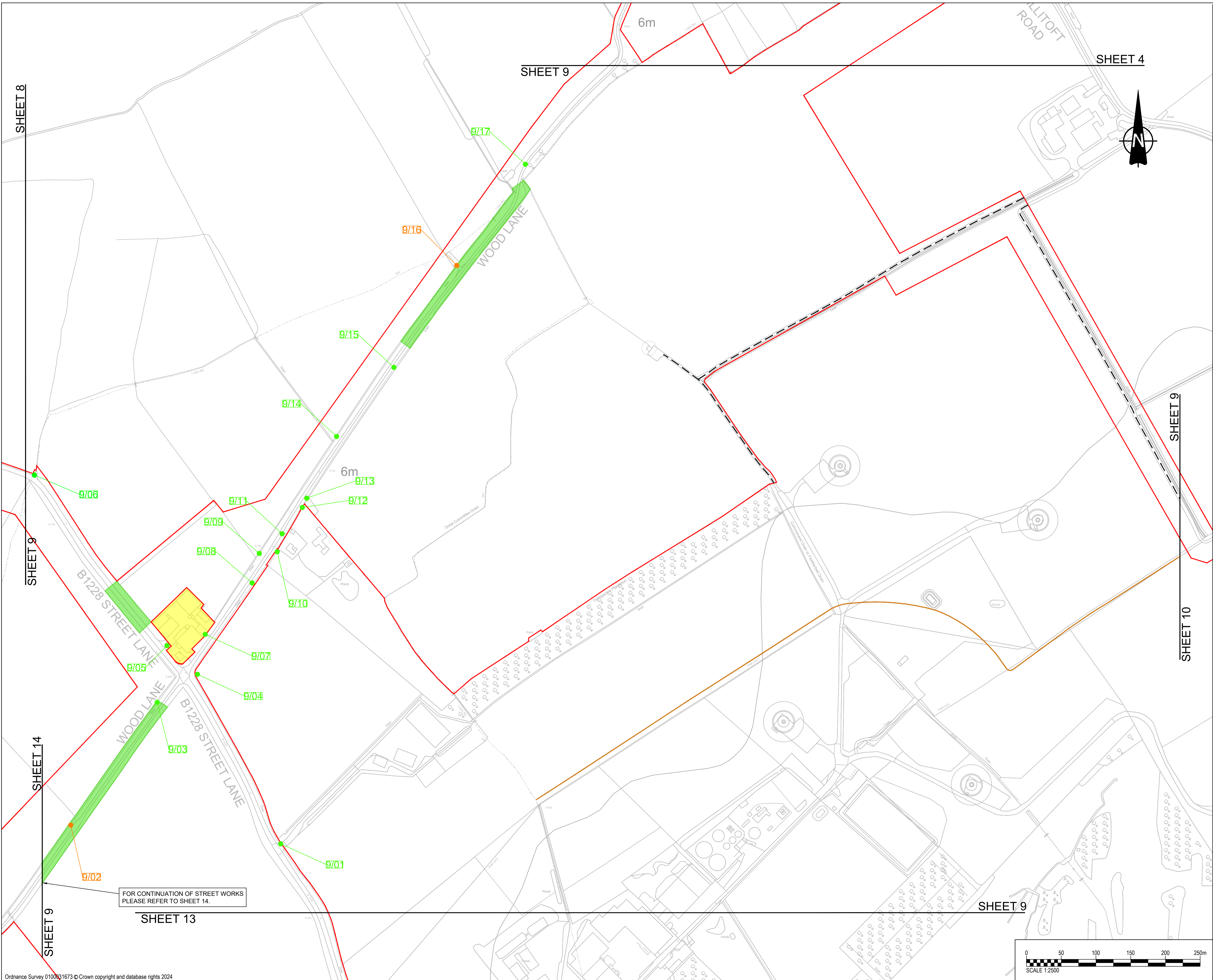
PROJECT NUMBER
 60683115

PLAN TITLE
 Streets Rights of Way and Access Plan Sheet 8 of 22

REFERENCE NUMBER
 EN010143/APP/2.4

LEGISLATION REFERENCE
 APFP 2009 Regulation 5(2)(k)

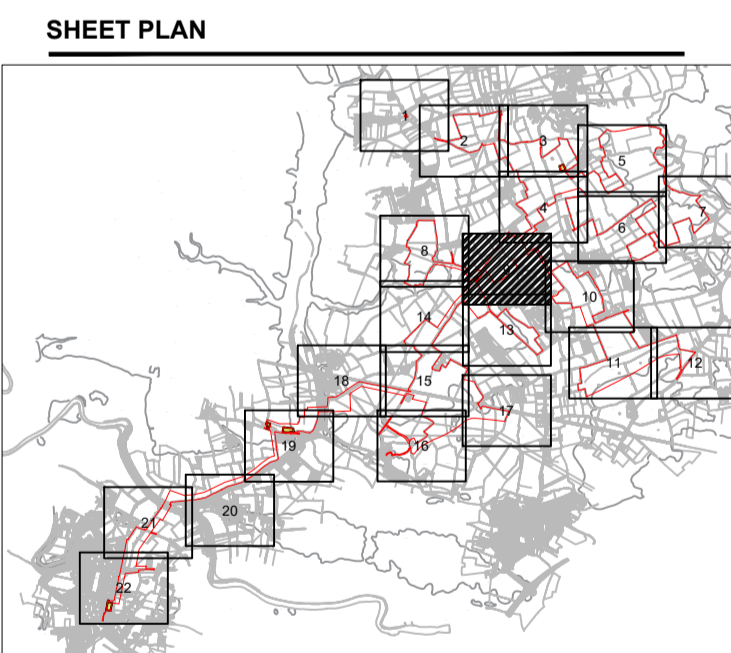
This drawing has been prepared for the use of AECOM's client. It may not be used, modified, reproduced or relied upon by third parties, except as agreed by AECOM or as required by law. AECOM accepts no responsibility, and denies any liability whatsoever, to any party that uses or relies on this drawing without AECOM's express written consent. Do not scale this document.



FOR CONTINUATION OF STREET WORKS
PLEASE REFER TO SHEET 14.

- GENERAL NOTES**
- ALL DIMENSIONS IN METRES UNLESS STATED OTHERWISE.
 - DO NOT SCALE FROM THIS DRAWING. USE ONLY PRINTED DIMENSIONS.
 - THE PROPOSED WORKS SHOWN ARE ILLUSTRATIVE ONLY AND WILL BE SUBJECT TO CHANGE AS PART OF DETAILED DESIGN DEVELOPMENT. ANY CHANGES WILL BE LIMITED TO BEING WITHIN THE ORDER LIMITS AND ANY OTHER CONSTRAINTS INCLUDED IN THE DEVELOPMENT CONSENT ORDER.
 - THESE PLANS SHOULD BE READ IN CONJUNCTION WITH SCHEDULES 4 TO 8 (INCLUSIVE) OF THE DEVELOPMENT CONSENT ORDER.

- KEY**
- ORDER LIMITS
 - LAND NOT INCLUDED IN THE ORDER LIMITS
 - EXISTING ACCESS TO BE RETAINED
 - EXISTING ACCESS TO BE STOPPED UP
 - EXISTING ACCESS TO BE MANAGED DURING CONSTRUCTION
 - EXISTING ACCESS TO BE RETAINED AND IMPROVED
 - PROPOSED ACCESS TO BE PROVIDED
 - PUBLIC RIGHT OF WAY IDENTIFIER
 - EXISTING PUBLIC RIGHTS OF WAY
 - PROPOSED TEMPORARY PUBLIC RIGHT OF WAY DIVERSION
 - PROPOSED TEMPORARY PUBLIC RIGHT OF WAY CLOSURE
 - PUBLIC RIGHT OF WAY TO BE MANAGED
 - AUTHORISATION OF USE OF MOTOR VEHICLES OVER PUBLIC RIGHTS OF WAY
 - CORRIDOR FOR PROPOSED PUBLIC RIGHT OF WAY DIVERSION
 - STREET WORKS
 - EXISTING PRIVATE ROAD



ISSUE/REVISION

I/R	DATE	DESCRIPTION
P05	11-06-2024	Incorporated Private Roads
P04	15-11-2023	Added B1228 Cable Works
P03	19-10-2023	Updated Sheet Plan Layout
P02	21-09-2023	Amended Following Internal Review
P01	01-09-2023	Issued for Internal Review

ISSUE PURPOSE
DCO Application

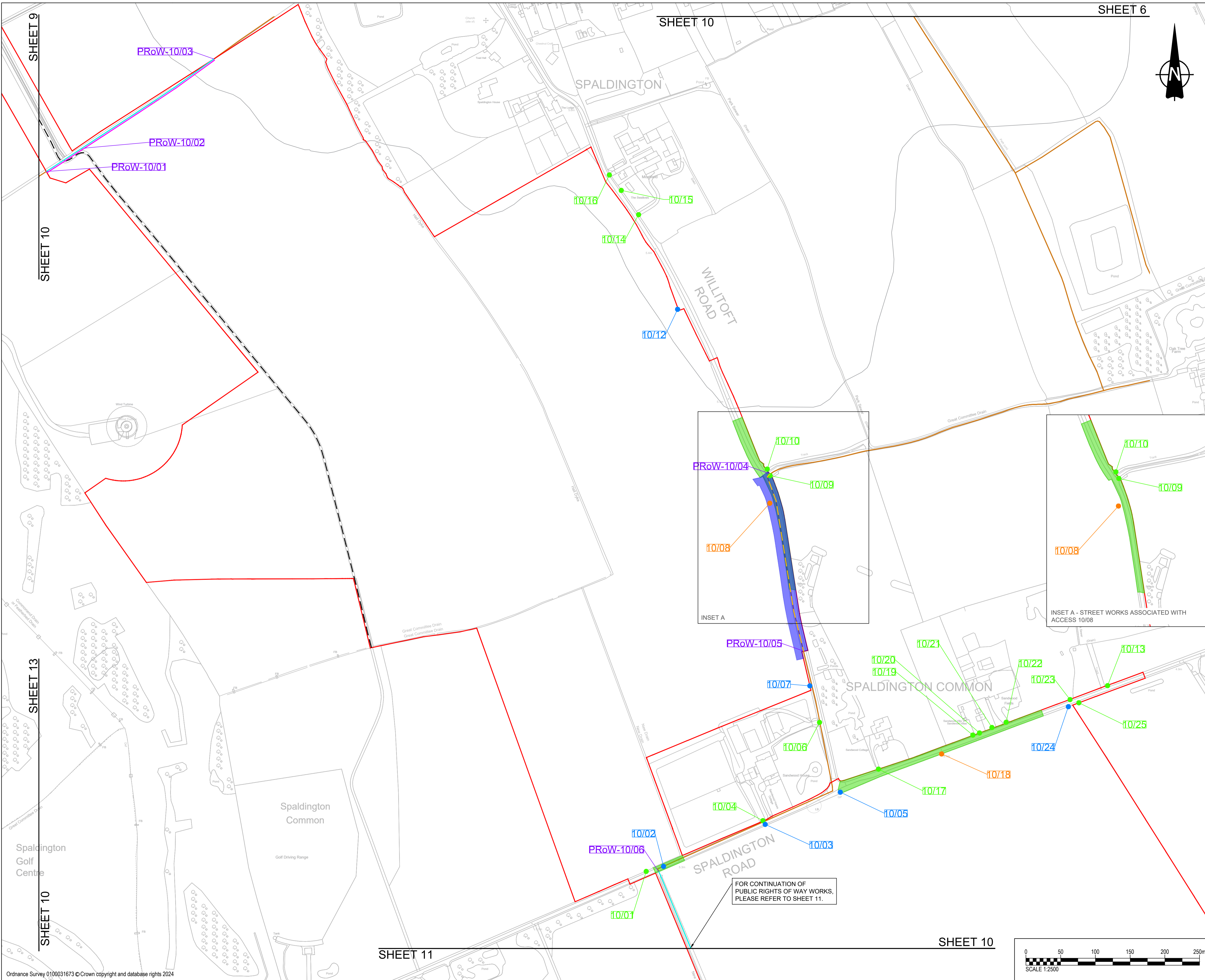
PROJECT NUMBER
60683115

PLAN TITLE
Streets Rights of Way and Access Plan Sheet 9 of 22

REFERENCE NUMBER
EN010143/APP/2.4

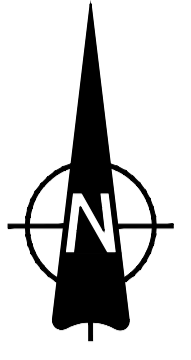
LEGISLATION REFERENCE
APFP 2009 Regulation 5(2)(k)

This drawing has been prepared for the use of AECOM's client. It may not be used, modified, reproduced or relied upon by third parties, except as agreed by AECOM or as required by law. AECOM accepts no responsibility, and denies any liability whatsoever, to any party that uses or relies on this drawing without AECOM's express written consent. Do not scale this document.



SHEET 10

SHEET 6



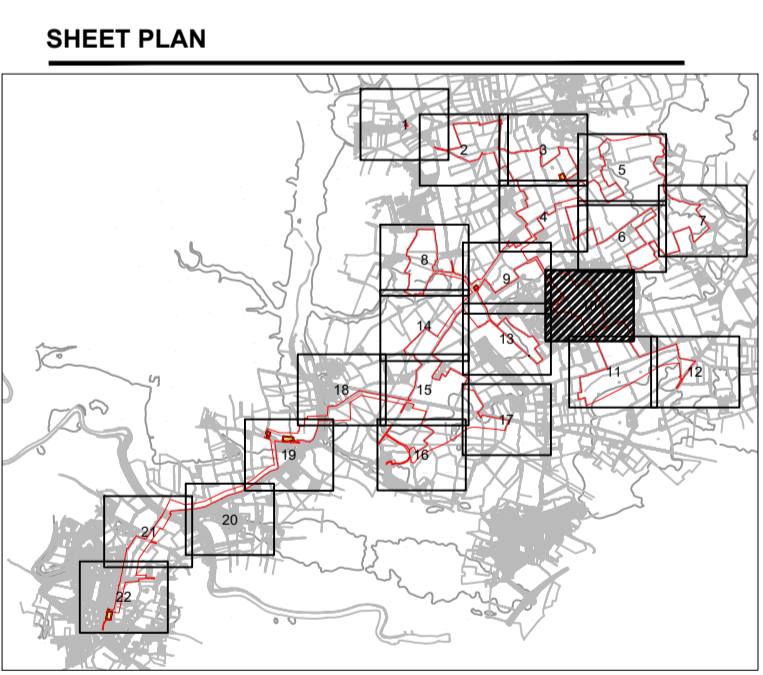
PROJECT
East Yorkshire Solar Farm

CLIENT
East Yorkshire Solar Farm Limited

CONSULTANT
AECOM
Midpoint
Alencon Link
Basingstoke, RG21 7PP
www.aecom.com

- GENERAL NOTES**
- ALL DIMENSIONS IN METRES UNLESS STATED OTHERWISE.
 - DO NOT SCALE FROM THIS DRAWING. USE ONLY PRINTED DIMENSIONS.
 - THE PROPOSED WORKS SHOWN ARE ILLUSTRATIVE ONLY AND WILL BE SUBJECT TO CHANGE AS PART OF DETAILED DESIGN DEVELOPMENT. ANY CHANGES WILL BE LIMITED TO BEING WITHIN THE ORDER LIMITS AND ANY OTHER CONSTRAINTS INCLUDED IN THE DEVELOPMENT CONSENT ORDER.
 - THESE PLANS SHOULD BE READ IN CONJUNCTION WITH SCHEDULES 4 TO 8 (INCLUSIVE) OF THE DEVELOPMENT CONSENT ORDER.

- KEY**
- ORDER LIMITS
 - LAND NOT INCLUDED IN THE ORDER LIMITS
 - EXISTING ACCESS TO BE RETAINED
 - EXISTING ACCESS TO BE STOPPED UP
 - EXISTING ACCESS TO BE MANAGED DURING CONSTRUCTION
 - EXISTING ACCESS TO BE RETAINED AND IMPROVED
 - PROPOSED ACCESS TO BE PROVIDED
 - PUBLIC RIGHT OF WAY IDENTIFIER
 - EXISTING PUBLIC RIGHTS OF WAY
 - PROPOSED TEMPORARY PUBLIC RIGHT OF WAY DIVERSION
 - PROPOSED TEMPORARY PUBLIC RIGHT OF WAY CLOSURE
 - PUBLIC RIGHT OF WAY TO BE MANAGED
 - AUTHORISATION OF USE OF MOTOR VEHICLES OVER PUBLIC RIGHTS OF WAY
 - CORRIDOR FOR PROPOSED PUBLIC RIGHT OF WAY DIVERSION
 - STREET WORKS
 - EXISTING PRIVATE ROAD



ISSUE/REVISION

I/R	DATE	DESCRIPTION
P05	11-06-2024	Incorporated Private Roads
P04	02-11-2023	Updated Post Legal Review
P03	18-10-2023	Updated Sheet Plan Layout
P02	21-09-2023	Amended Following Internal Review
P01	01-09-2023	Issued for Internal Review

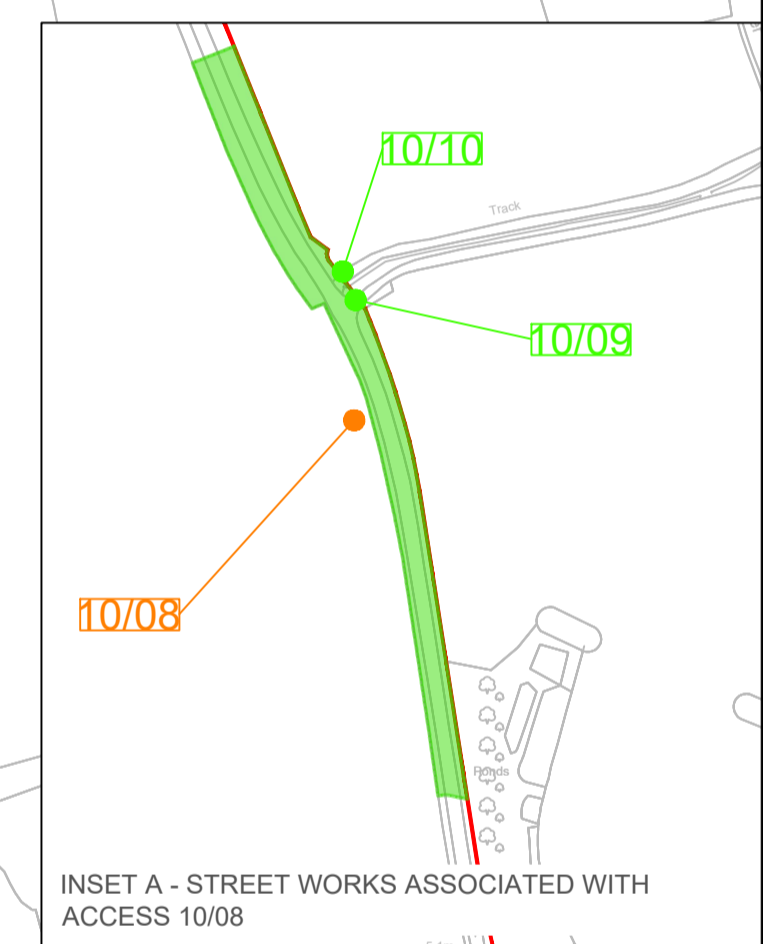
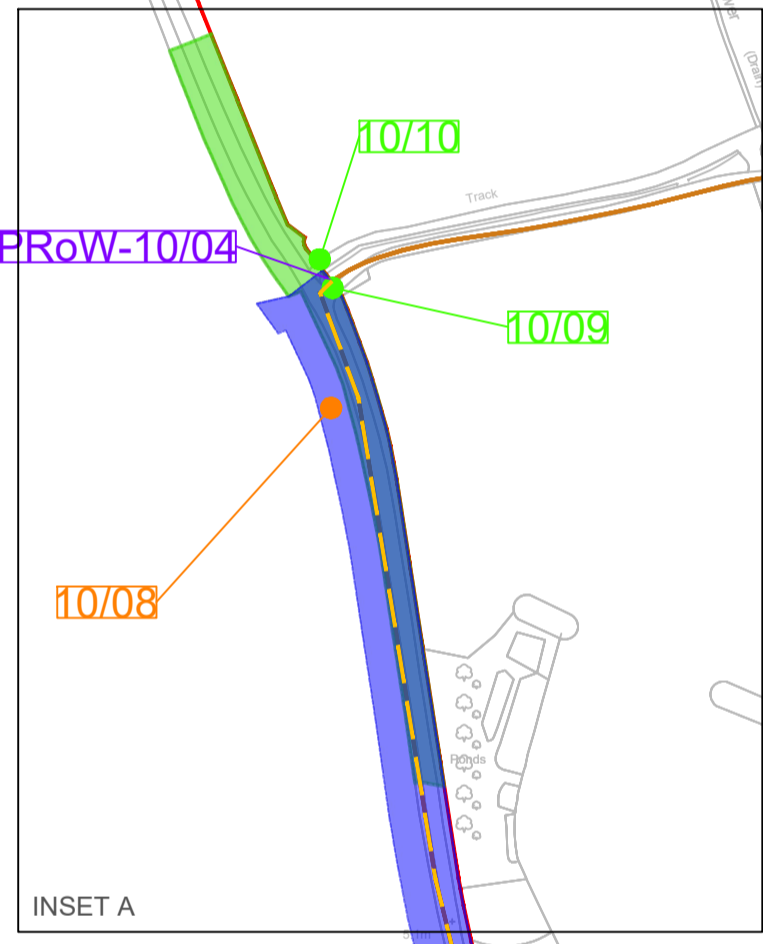
ISSUE PURPOSE
DCO Application

PROJECT NUMBER
60683115

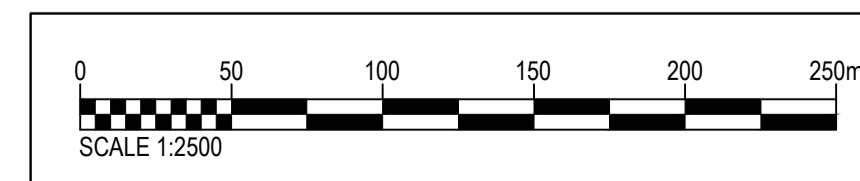
PLAN TITLE
Streets Rights of Way and Access Plan Sheet 10 of 22

REFERENCE NUMBER
EN010143/APP/2.4

LEGISLATION REFERENCE
APFP 2009 Regulation 5(2)(k)



FOR CONTINUATION OF PUBLIC RIGHTS OF WAY WORKS. PLEASE REFER TO SHEET 11.



This drawing has been prepared for the use of AECOM's client. It may not be used, modified, reproduced or relied upon by third parties, except as agreed by AECOM or as required by law. AECOM accepts no responsibility, and denies any liability whatsoever, to any party that uses or relies on this drawing without AECOM's express written consent. Do not scale this document.